











MCCD Hispanic Serving Institutions Hispanic Population Concentrations by Percent EMCC, PC, SMCC Service Areas

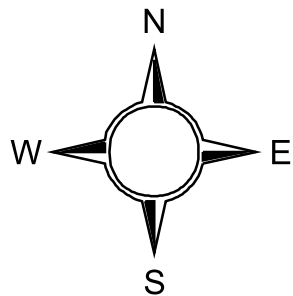
Maricopa County Major Roads and Highways

-  Primary road with limited access
-  Primary road
-  Secondary and connecting road
-  Access ramp
-  Ferry crossing

Hispanic Population Concentration by Percent

-  50% - 100%
-  20% - 50%
-  15% - 20%
-  10% - 15%
-  0 - 10%

 6 Mile Radius



1 0 1 2 3 4 5 6 7 8 9 10 Miles
